


How to find property information.


Go to the home page and select “Jefferson County Interactive Map” above the globe in the lower right corner. Select ‘OK’ and you will see the map in a grid.

Jefferson County Interactive Map



There are several ways to locate property:

Using Search:



Click on the binoculars at the top center of the page.

When the window opens there is a choice in the Search Layer of Address, Owner, Subdivision or PIN.

If you know any of this information enter it and press search to find more information on the property.

Scanning the map:

When the map opens you see the county laid out in a grid.

Using the mouse place the hand over the area on the map where the property is located.



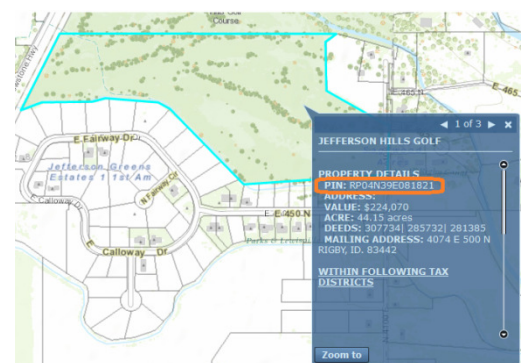
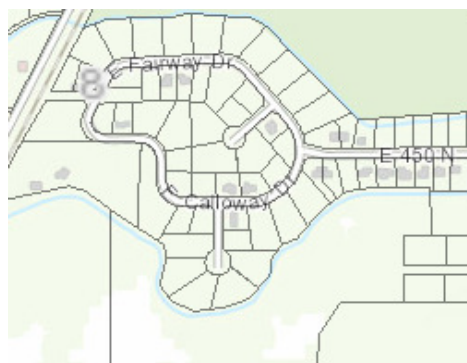
T4N - R39E

This is the Township (4N) and Range (39E) numbers.



This is the section (8)

Using the left button on the mouse double click to zoom in to the area; Once you zoom in close enough you can click on a property and a box will pop up with information on the selected property.



PIN: Property Identification Number

Fill in the form with as much information as you can so that we can identify the property in question.